

ORDINANCE

2021-04-15-0253

AMENDING THE OFFICIAL ZONING MAP OF THE CITY OF SAN ANTONIO BY AMENDING CHAPTER 35, UNIFIED DEVELOPMENT CODE, SECTION 35-304, OF THE CITY CODE OF SAN ANTONIO, TEXAS BY CHANGING THE ZONING DISTRICT BOUNDARY OF CERTAIN PROPERTY.

\* \* \* \* \*

**WHEREAS**, a public hearing was held after notice and publication regarding this amendment to the Official Zoning Map at which time parties in interest and citizens were given an opportunity to be heard; and

**WHEREAS**, the Zoning Commission has submitted a final report to the City Council regarding this amendment to the Official Zoning Map of the City of San Antonio; **NOW THEREFORE**,

**BE IT ORDAINED BY THE CITY COUNCIL OF THE CITY OF SAN ANTONIO:**


**SECTION 1.** Chapter 35, Unified Development Code, Section 35-304, Official Zoning Map, of the City Code of San Antonio, Texas is amended by changing the zoning district boundary of the south 83.34 feet of Lot 11 and Lot 12, Block 39, NCB 1865 from "C-3R AHOD" General Commercial Restrictive Alcoholic Sales Airport Hazard Overlay District to "C-3R HL AHOD" General Commercial Restrictive Alcoholic Sales Historic Landmark Airport Hazard Overlay District.

**SECTION 2.** All other provisions of Chapter 35 except those expressly amended by this ordinance shall remain in full force and effect including the penalties for violations as made and provided for in Section 35-491.


**SECTION 3.** The Director of Development Services shall change the zoning records and maps in accordance with this ordinance and the same shall be available and open to the public for inspection.

**SECTION 4.** This ordinance shall become effective April 25, 2021.


**PASSED AND APPROVED** this 15<sup>th</sup> day of April, 2021.

  
M A Y O R  
Ron Nirenberg

**ATTEST:**

  
Tina J. Flores, City Clerk

**APPROVED AS TO FORM:**

  
for Andrew Segovia, City Attorney



## City of San Antonio

### City Council

April 15, 2021

**Item: Z-6**

**File Number: 21-2494**

**Enactment Number:**

**2021-04-15-0253**

ZONING CASE Z-2021-10700015 HL (Council District 1): Ordinance amending the Zoning District Boundary from "C-3R AHOD" General Commercial Restrictive Alcoholic Sales Airport Hazard Overlay District to "C-3R HL AHOD" General Commercial Restrictive Alcoholic Sales Historic Landmark Airport Hazard Overlay District on the south 83.34 feet of Lots 11 and 12, Block 39, NCB 1865, located at 2602 North Flores Street. Staff and Zoning Commission recommend Approval.

Councilmember Shirley Gonzales made a motion to approve. Councilmember John Courage seconded the motion. The motion passed by the following vote:

**Aye:** 11 Nirenberg, Treviño, Andrews-Sullivan, Viagran, Rocha Garcia,  
Gonzales, Cabello Havrda, Sandoval, Pelaez, Courage and Perry