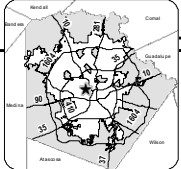





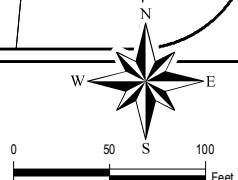


Community Commercial



Data Source: City of San Antonio Enterprise GIS, Bexar Metro 911, Bexar Appraisal District
*The Geographic Information System Product, received from The City of San Antonio is provided "as is" without warranty of any kind, and the City of San Antonio expressly disclaims all warranties and liabilities, including but not limited to the implied warranties of merchantability and fitness for a particular purpose. The City of San Antonio does not warrant, guarantee, or make any representations regarding its use, or the results obtained, or of the information provided to any by the City of San Antonio in terms of completeness, accuracy, reliability, timeliness or otherwise.
 The user shall be responsible for the results and performance of any information obtained from the City of San Antonio is solely assumed by the recipient.
 *The user shall be responsible for the results and performance of any information obtained from the City of San Antonio is solely assumed by the recipient.
 City of San Antonio Planning and Community Development Department
 Map Created by: Gustavo Gutierrez
 Map Creation Date: 5/20/2021
 Map File Location: \\fsc.com\on\m\c\29\GIS\Plan50\plan_1\BIA\Archived\Neighborhoods
 Land_Use\Amendments\Amend_2111600040_NearNWC_B&W.mxd
 PDF Filename: 2011GO.pdf

-  200' Notification Area
-  Proposed Regional Commercial
-  Community Commercial
-  Neighborhood Commercial
-  Urban Low Density Residential



Near Northwest Community Plan

Proposed Plan Amendment 2111600040 Area

City of San Antonio
 Planning and Community
 Development Department
 John M. Dugan, AICP
 Director
City of San Antonio Planning and Community Development Department
 Business Services Center
 PO Box 930956
 San Antonio, TX 78283

