







- |  |   |   |
|--|---|---|
|  Site                   |  School Districts |  Expressways       |
|  City Council Districts |  Bexar County     |  BCAD Parcels 2021 |

Data Source: City of San Antonio Enterprise GIS, Bexar Metro 911, Bexar Appraisal District

"This Geographic Information System Product, revealed from The City of San Antonio registered "as is" without warranty of any kind, and the City of San Antonio expressly disclaims all liability and responsibility, including but not limited to the accuracy, completeness, and timeliness of the data and information provided. The City of San Antonio shall not be held responsible for any errors or omissions, including but not limited to the use of the information provided to you by the City of San Antonio in terms of accuracy, reliability, timeliness or otherwise. The entire risk as to the results and performance of any information obtained from the City of San Antonio is hereby assumed by the recipient."


"Please contact the responsible City of San Antonio Department for specific determinations."

Map created: 5/27/2021 at 4:16:54 PM

PDF Filename: Valley Sol.pdf

Map Path: C:\Users\TIRZ\Valley Sol.mxd

# City of San Antonio 2021 Valley Sol TIRZ



1,000 500 0 Feet

**City of San Antonio**  
Information Technology Services Department  
GIS Public Services Division  
Riverview Towers  
111 Soldered St., Suite 900  
San Antonio, TX 78205

