

ORDINANCE 2021 - 06 - 17 - 0506

AMENDING THE OFFICIAL ZONING MAP OF THE CITY OF SAN ANTONIO BY AMENDING CHAPTER 35, UNIFIED DEVELOPMENT CODE, SECTION 35-304, OF THE CITY CODE OF SAN ANTONIO, TEXAS BY CHANGING THE ZONING DISTRICT BOUNDARY OF CERTAIN PROPERTY.

* * * * *

WHEREAS, a public hearing was held after notice and publication regarding this amendment to the Official Zoning Map at which time parties in interest and citizens were given an opportunity to be heard; and

WHEREAS, the Zoning Commission has submitted a final report to the City Council regarding this amendment to the Official Zoning Map of the City of San Antonio; **NOW THEREFORE**,

BE IT ORDAINED BY THE CITY COUNCIL OF THE CITY OF SAN ANTONIO:

SECTION 1. Chapter 35, Unified Development Code, Section 35-304, Official Zoning Map, of the City Code of San Antonio, Texas is amended by changing the zoning district boundary of Lot 45, Lot 46, and Lot 47, Block 1, NCB 14051 from "I-1 AHOD" General Industrial Airport Hazard Overlay District to "C-2 CD AHOD" Commercial Airport Hazard Overlay District with a Conditional Use for a Recreational Vehicle Park.

SECTION 2. The City Council finds as follows:

- A.** The conditional use will not be contrary to the public interest.
- B.** The conditional use will not substantially nor permanently injure the appropriate use of adjacent conforming property in the same district.
- C.** The conditional use will be in harmony with the spirit and purpose for conditional uses as set forth in Section 35-422, Conditional Zoning, of the Unified Development Code.
- D.** The conditional use will not substantially weaken the general purposes of the regulations as set forth in Section 35-422, Conditional Zoning, of the Unified Development Code.
- E.** The conditional use will not affect adversely the public health, safety and welfare.

SECTION 3. The City council approves this Conditional Use so long as the attached site plan is adhered to. A site plan is attached as **Exhibit "A"** and made a part hereof and incorporated herein for all purposes.

SECTION 4. All other provisions of Chapter 35 except those expressly amended by this ordinance shall remain in full force and effect including the penalties for violations as made and provided for in Section 35-491.

SECTION 5. The Director of Development Services shall change the zoning records and maps in accordance with this ordinance and the same shall be available and open to the public for


SG/lj
06/17/2021
Z-18

CASE NO. Z-2021-10700079 CD


inspection. - 00 - 1505

SECTION 6. This ordinance shall become effective June 27, 2021.

PASSED AND APPROVED this 17th day of June, 2021.



M A Y O R
Ron Nirenberg

ATTEST:



Tina J. Flores, City Clerk

APPROVED AS TO FORM:



for Andrew Segovia, City Attorney



City of San Antonio

City Council

June 17, 2021

Item: Z-18

File Number: 21-4259

Enactment Number:

2021-06-17-0506

ZONING CASE Z-2021-10700079 (Council District 10): Ordinance amending the Zoning District Boundary from "I-1 AHOD" General Industrial Airport Hazard Overlay District to "C-2 CD AHOD" Commercial Airport Hazard Overlay District with a Conditional Use for a Recreational Vehicle Park on Lot 45, Lot 46, and Lot 47, Block 1, NCB 14051, located at 13502 Topper Circle. Staff and Zoning Commission recommend Approval.

Councilmember Ana E. Sandoval made a motion to approve. Councilmember John Courage seconded the motion. The motion passed by the following vote:

Aye: 10 Nirenberg, McKee-Rodriguez, Viagran, Rocha Garcia, Castillo,
Cabello Havrda, Sandoval, Pelaez, Courage and Perry

Abstain: 1 Bravo

SG
06/17/2021
Item No. Z-18

Exhibit “A”

Zoning Case Z-2021-10700079 CD

